

# **LAND DRAINAGE ACT 1991**

## **WAVENEY, LOWER YARE & LOTHINGLAND INTERNAL DRAINAGE BOARD (DIFFERENTIAL RATING) ORDER 2025**

**WHEREAS** the Waveney, Lower Yare & Lothingland Internal Drainage Board as the Drainage Board for the Waveney, Lower Yare & Lothingland Internal Drainage District are empowered by section 38(1)(a) of the Land Drainage Act 1991, for the purposes of levying differential drainage rates or issuing differential special levies, from time to time by Order to divide that district into sub-districts:

**NOW THEREFORE** the said Board in exercise of the powers vested in them by section 38(1)(a) of the Land Drainage Act 1991, and after consultation with the Environment Agency hereby Order as follows:-

- (1) This Order may be cited as the Waveney, Lower Yare & Lothingland Internal Drainage Board (Differential Rating) Order 2025 and shall have effect in relation to any drainage rate made and the issue of any special levy by the Board for any period commencing after 31 March 2026;
- (2) The Waveney, Lower Yare & Lothingland Internal Drainage Board (Differential Rating) Order 2006 is hereby revoked except in so far as it relates to any drainage rates made or special levies issued for a period ending before 1 April 2026;
- (3) The Waveney, Lower Yare & Lothingland Internal Drainage District shall be divided into four Sub-districts which sub-districts are shown in colour on the map sealed by the Board in relation to this Order and are set out in the Schedule to this Order.

## SCHEDULE

Number/name of Sub-district	Colour on map
01: Main Pumped Area (IDB Pumps)	Orange
02: Other Pumped Area (Private Pumps)	Green
03: Gravity Area	Purple
04: Lothingland Level	Blue

THE COMMON SEAL of the Waveney, Lower Yare & Lothingland Internal Drainage Board was hereunto affixed this twenty first day of July 2025



Chairman

HFT Carrie

HFT CARRIE

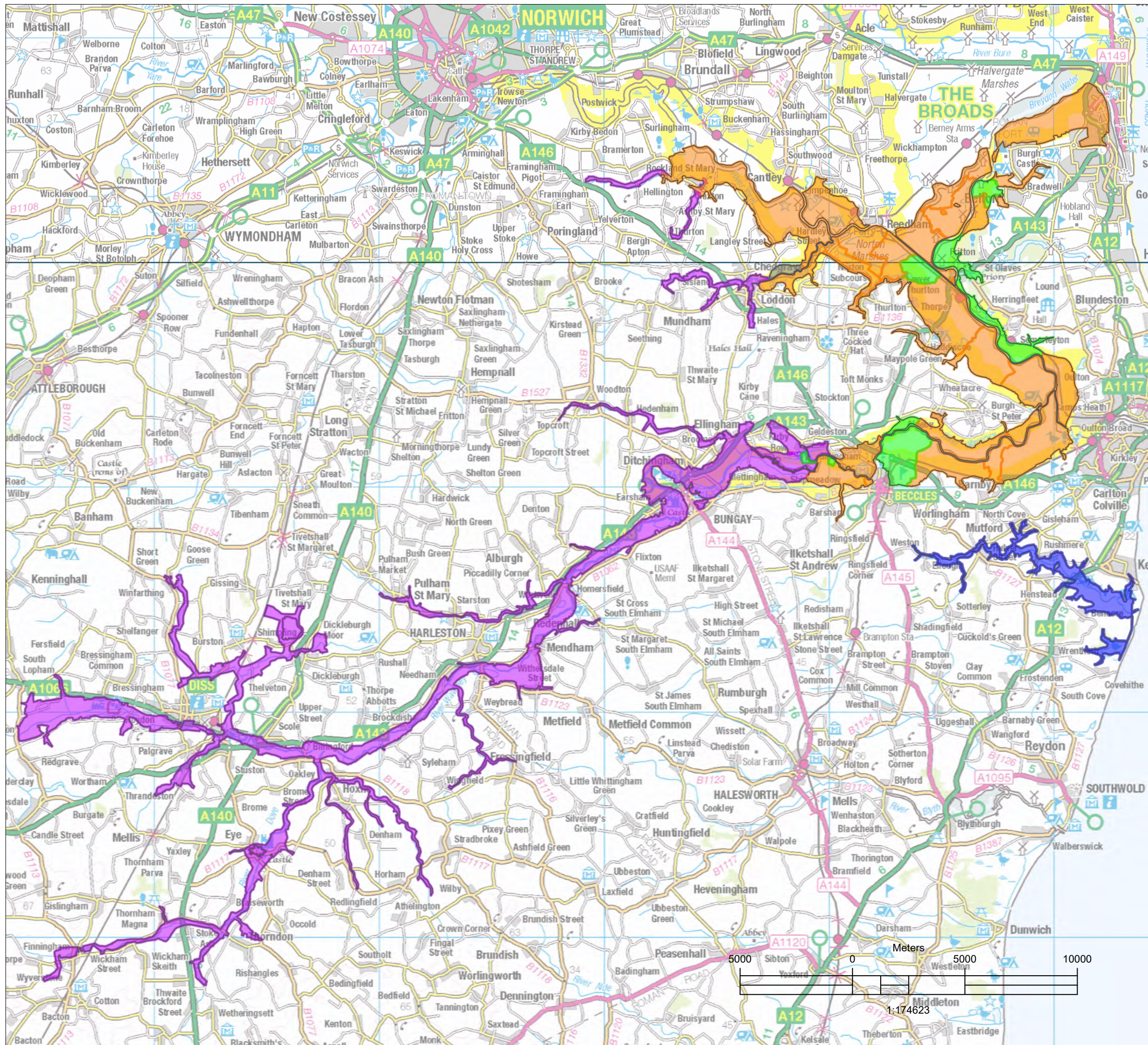
Chief Executive

P. Camille

PHIL CAMILLE



280000








## RATING SUB DISTRICTS

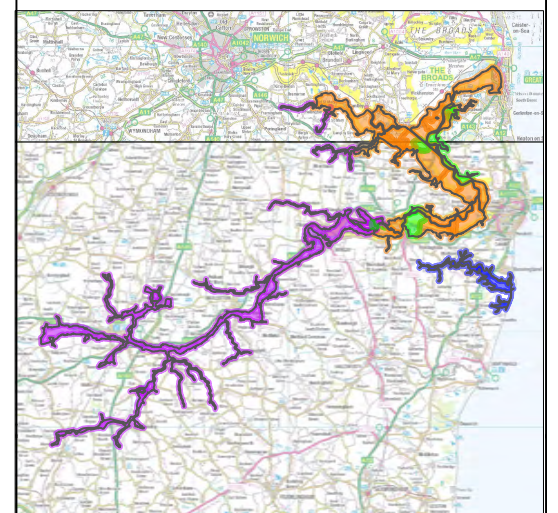


Waveney,  
Lower Yare &  
Lothingland  
Drainage Board

### MAP KEY

-  01 - Main Pumped Area (IDB Pumps)  
 02- Other Pumped Area (Private Pumps)  
 03 - Gravity Area  
 04 - Lothingland Level  
 IDB Boundary

## KEY



SCALE

MAP No.

Best Fit

PLOT DATE
25/06/2025

Reproduced by permission of  
Ordnance Survey on behalf of  
HMSO. © Crown copyright and  
database right 2012. All rights  
reserved. Ordnance Survey  
100047016.

FILE NAME
-----------

WLYLIDB DRO-2025

640000



**WAVENEY, LOWER YARE & LOTHINGLAND INTERNAL DRAINAGE BOARD**

The Secretary of State for Environment,  
Food and Rural Affairs, hereby confirms  
this Differential Rating Order



Carol Tidmarsh  
Authorised by the  
Secretary of State

I hereby certify this to be a true  
copy



Carol Tidmarsh  
Authorised by the Secretary of State  
Dated: 26 August 2025